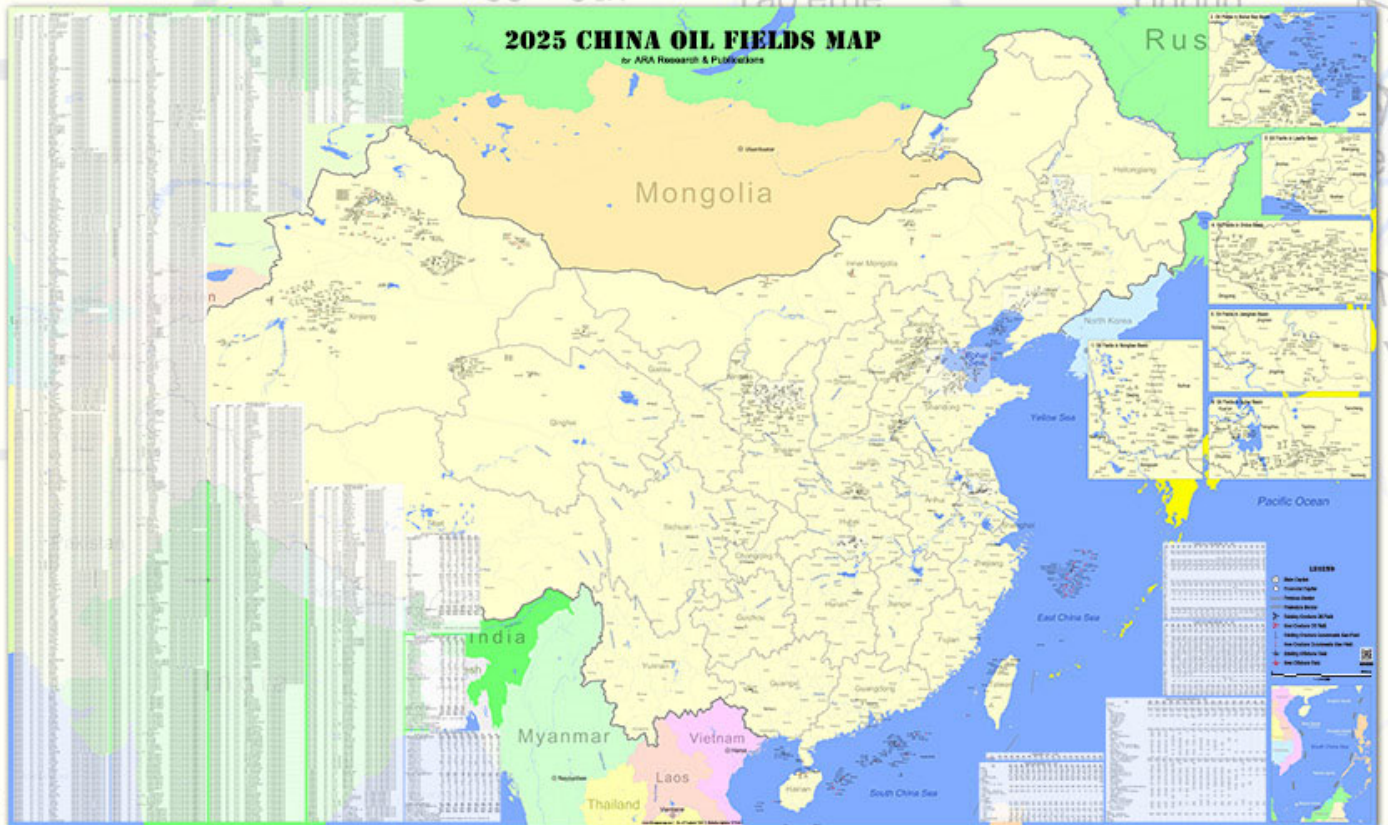


2025 Edition

# CHINA OIL FIELDS MAP

The Latest Blueprint of China's 1184+ Oil Fields, Key Blocks and Oil-bearing Structures



Fill This Booking Form to Customize Your

# 2025 CHINA OIL FIELDS MAP

Language: English Edition

## Step 1: Select (☑) Map Size, Content and Number of Copies

Description	Professional Edition		Junior Analyst Edition		Senior Analyst Edition <sup>6</sup>
	L	XL	L	XL	XL
Map Size	L	XL	L	XL	XL
Length × Height <sup>1</sup> (cm)	200×120	250×150	200×120	250×150	250×150
Project Location and Status	☑	☑	☑	☑	☑
Inset Maps	☑	☑	☑	☑	☑
Add Your Company Name into Map <sup>2</sup>	☑	☑	☑	☑	☑
Add China's Prefecture Cities and Rivers / Lakes	☑	☑	☑	☑	☑
Add Table of China's Oil Fields <sup>3</sup>	×	×	☑	☑	☑
China's Crude Oil Reserves	×	×	×	×	☑
China's Crude Oil Balance Sheet Table <sup>4</sup>	×	×	×	×	☑
China's Crude Oil Production by Provinces Table	×	×	×	×	☑
China's Crude Oil Production by Major Oil Companies	×	×	×	×	☑
China's Crude Oil Consumption by Industries <sup>5</sup>	×	×	×	×	☑
China's Crude Oil Consumption by Provinces	×	×	×	×	☑
Price / copy	\$438	\$486	\$616	\$656	\$792
No. of Copies to Book					

- The customized map size has an error rate of 0.5% due to artificial involvement in cutting. Each of the map's 4 sides has 1cm blank area left for map mounting. Therefore, the map's picture size should minus 2 cm for both its length and height;
- Your company name will be, by default, added into the map;
- Table of China's Oil Fields** introduces each project's name, oil & gas bearing basins, onshore/offshore, status & company;
- China's Crude Oil Balance Sheet Table**: include figures of China's total crude oil available for consumption (output, imports, exports, stock changes in the year); total consumption (by main industry sectors); consumption by usage (final consumption, intermediate consumption for main sectors, losses in oil field for crude oil) and balance;
- China's Crude Oil Consumption by Industries**: China's crude oil consumption figures by 51 industry sectors.
- Industry research statistics tables in analyst edition maps introduce the latest 17 years' data officially published by China's state statistics authority. Please note that nationwide data from state authority will be published during June and be delayed, as a practice, by two years. Therefore, the latest year that contains statistics data will be "the year before last year".

## Step 2: Select (☑) Other Services

\$5 /copy     Add Your Company Logo into the Map

## Order, Payment, Delivery Time and Shipping

- Send your booking form to publications@araworldwide.com, and it will be usually processed within one working day. An invoice will be sent to you with total sum of the order, shipping fee (charged based on your mailing address and total weight) and our banking account;
- Each map is exported from latest database upon your order and customizing demands. Your orders will be shipped in 15 working days from the date your payment is received;
- Within 30 days after you receive your order, if you would like to have a larger map or want to add more customized elements into your map, you can receive the new map after you mail the existing map back to us and pay just the additionally-occurred fees.

## Mailing Address and Contacts

Name \_\_\_\_\_ Job Title \_\_\_\_\_

Phone \_\_\_\_\_ Email \_\_\_\_\_







Company \_\_\_\_\_

Note: Official name of your company is required as it will be added into the customized map.

Mailing Address \_\_\_\_\_

Postcode \_\_\_\_\_

## RELATED PROJECTS

-  Developed Oil Field (Onshore)
-  Undeveloped Oil Field (Onshore)
-  Developed Condensate Gas Field (Onshore)
-  Undeveloped Condensate Gas Field (Onshore)
-  Developed Field (Offshore)
-  Undeveloped Field (Offshore)

## MAP FIGURES

No. of Projects: 1184+

The exact no. of projects should refer to your tailor-made map on the delivery date.

No. of Inset Maps: 6

No. of Tables: 7 (Optional)

Map Size: Tailor-made

Delivery Time: 15 Working Days

Recommended Size: L or above

Format: Rolled Paper Map  
No Digital Copy Available

## INSET MAPS

- Oil Fields in Songliao Basin
- Oil Fields in Bohai Bay Basin
- Oil Fields in Liaohse Basin
- Oil Fields in Ordos Basin
- Oil Fields in Jiangnan Basin
- Oil Fields in Subei Basin

## SUBSCRIPTION CONTACT

Ms. Jenny Jiang  
Shanghai Retail Office  
ARA Research and Publication  
Phone: (0086 21) 6652 3700  
E-mail: publications@araworldwide.com  
Address: 6F, Building B, Tongyi Enterprise Plaza, No.568 West Tianshan Road, Shanghai, P.R. China, 200335

## Intellectual Property Rights:

Ordering the product and service in this form does NOT grant you a license to distribute and resell.